




-  English
-  Français
-  Deutsch
-  Italiano
-  Čeština
-  Polski
-  Español

▶ Who's new

- busbyd
- nksalone
- mkristl
- Turvey
- David McGuigan

▶ Who's online

There are currently *1 user* and *2 guests* online.

Online users

- dick\_mans

The ITS Toolkit aims to help you find and learn about suitable ITS service applications and deployments for a given situation and context.

Please choose one or more search criteria from the lists below. In some cases, you can select multiple levels of detail.

Fields that must be selected are both **Geographical Coverage** and **Area of Transport**. In addition, one of the following needs to be selected:

- ITS Service OR
- a Problem OR
- an Objective.

The Toolkit will return the following information:

- Step 1: Data entry for user input
- Step 2: ITS services ranked by relevance to the criteria provided
- Step 3: Information on selected ITS services and case studies
- Step 4: Information on selected studies

**ITS Toolkit**

**Search criteria**

<b>Geographical Coverage *</b>	All Europe ▼
<b>Area of Transport *</b>	Road transport (people) ▼
>	Please select ▼
<b>ITS Service</b>	Please select ▼
>	▼
>	▼
>	▼
<b>Problem</b>	Congestion ▼
>	Please select ▼
>	▼
<b>Goal and Objective</b>	Please select ▼
>	▼
>	▼
<b>Country of Implementation</b>	ALL Countries ▼

Press Submit to get results from Database.